



Fukiagehama / Minamisatsuma City

SOUTHERN KAGOSHIMA GUIDE BOOK

A REFRESHING TRIP

MAKURAZAKI / MINAMISATSUMA / MINAMIKYUSHU
IBUSUKI / MINAMIOSUMI



Kamegaoka Hill / Minamisatsuma City

A REFRESHING TRIP



**Refresh your mind with the view of the sea.
Soak up in atmospheric outdoor hot springs.
Fill up on local dishes.
Time moves slowly in southern Kagoshima.
Set out on a trip to clear your mind.**

CONTENTS

03 [Feature 1] A trip to refresh your mind	27 Regional Map
07 [Feature 2] A trip to refresh your body	28 Detailed Map
11 [Feature 3] A trip to refresh your palate	33 Index
15 [Recommended] Tour Courses	
17 [Recommended] Makurazaki	
19 [Recommended] Minamisatsuma	
21 [Recommended] Minamikyushu	
23 [Recommended] Ibusuki	
25 [Recommended] Minamiosumi	

Feature**A REFRESHING TRIP**

《 A trip to refresh your mind 》

Magnificent nature and spiritual locations.
Relax and lose your body to the flow of time.
Set out on a trip to refresh your mind.

**no.01****Ogawa Falls**[*Kanami Ozumi*]

Water runs off the geometric rocks, and the waterfall basin sparkles an emerald green. It's mysterious. Maybe it's an enchanted land.



Walk along the stream for 1,2 kilometers. Even the sound of the water is soothing.



Aqua Base Cafe at the entrance to the path.

[map P32-C2](#)**no.02****Chiringashima Island**[*Ibuzuki*]

The mainland and the island are connected. The tide can sometimes reveal a sand path which you can use to cross to the island.
[map P31-D3](#)



01

01 The sand path (sandbar) emerges from March to October. About 20 minutes one way. 02 Some shells form a heart when paired. *Check when the sandbar appears on the website



02

no.03**Kamafuta-jinja Shrine**[*Kanami Kyushu*]


Enshrines the god of war. He will answer your prayers if you worship to him with a pot cover on your head. Some famous sports stars have also visited to pray.
[map P30-B6](#)



01

02

01 Enshrined on the inlet reef. All around is the ocean. 02 Some pray by tossing a miniature pot cover into the pot on the shore.




no.04

Kamegaoka Hill

[*Hnami Satsuna*]

The beautiful ocean and islands stretches below. To the north you can also see Fukiagehama. A picturesque view stretches before you from the top of this 387-meter high mountain.
[map P29-B4](#)

01 This mountain is also called Kamegaoka due to the turtle-like rocks at the peak. **02** There is a road that you can drive up to the observatory.




no.05

Kasasa Art Gallery

[*Hnami Satsuna*]

A view of the shore stretches below. It's like something out of a painting. You can experience the beauty of nature and art at the art museum on the overlook.
[map P29-B3](#)

01 Eiji Mitooka, an industrial designer, worked on the building. **02** Cross the steel bridge and go up to the roof of the museum. It offers a sweeping view of the islands.



no.06

Hinokami Park

[*Hakurazaki*]

Tategami-iwa Rock offshore stands at 42 meters tall. It is revered as the protector god of the sea. The "hinokami" on the mainland also originates from this myth.
[map P28-A4](#)

01 The observatory offers a sweeping view of the coastline and islands. You can also see Mt. Kaimon-dake. **02** Go down on the reef and get closer to the beautiful sea.



no.07

Mt. Kaimon-dake

[*Ibuzuki*]

It's conical shape is impressive. Its appearance changes depending on whether you crossed seas or fields to see it. There's a mountain trail, and it's about three hours to the top.
[map P31-A5](#)

01 Rape blossoms bloom from December to January. The duet between the yellow-dyed land and Mt. Kaimon-dake is a sight to behold.

Feature**A REFRESHING TRIP**

—
 《 A trip to refresh your body 》

Wash away your daily fatigue in a hot spring.
 Soak in a nice, outdoor bath while enjoying the spectacular view.
 We'll introduce the best hot springs to relax in.

**no.01****Sand Bath Hall Saraku**

[*Ibusuki*]

Cover yourself in sands warmed by the hot spring water issuing from the sandy beach to warm your body. Enjoy the sounds of the ocean as you relax both your body and mind.



Enjoy an Ibusuki Onsen Cider (carbonated water) offer all that sweating



There's also a 3-story observatory and rest area. Take it easy and relax.

[map P31-D4](#)

no.02**Kawanabe Onsen**

[*Kawanabe Kyushu*]

Believe it or not, this building and its complex interplay of enormous wooden timber was built by hand. The stone bath house sets a nice mood. Let your body soak in the hot spring's warm water.
[map P30-B3](#)


Q1 A bizarrely shaped building suddenly appears along the country road, **Q2** The interior is also strange. You'll find wooden curios here and there.


**no.03****Makurazaki Nagisa Onsen**

[*Makurazaki*]

You can see the whole of the ocean from the outdoor bath. On a good day, the sky and the ocean merge into a solid blue. The rosy evening skies are also an exquisite sight.
[map P28-D3](#)

Q1 You can see the building as you enter the back of the hot spring pool facility.





no.04

Nejime Onsen Neppikan

[*Hinami Onsen*]

The water issues forth from 1,200 meters beneath the ground. The brown iron-laden water is infused with hot spring agents and is well known for aiding health and beautiful skin.

[map P32-B2](#)

Q1 Relax in the hot water of the outdoor bath. There's also a vital circulation-type bath that's great for the skin.


no.05

Tamatebako Onsen

[*Ishizaki*]

A splendid view stretches before you. The overwhelming openness of the expansive outdoor bath will make you think it's part of the ocean. The spring waters bubble forth from the beach, where steam also billows up.

[map P31-C5](#)



no.06


Kaseda Kaihin Onsen Yuraku

[*Hinami Satsumo*]

Warm yourself in this outdoor bath with a garden. The water issuing forth from 1,300 meters beneath Fukiagehama is loaded with minerals.

[map P29-D2](#)

Q1 There are jacuzzis, stone baths, saunas, and a variety of other bath types. Q2 The hot spring is in a corner of the comprehensive tourism facility. There are also accommodations and shops on site.



no.07

Makurazaki Kanko Hotel Iwato

[*Hakurazaki*]

The hot spring gushes from the nearby Mt. Iwato. Discovered by a general transferred here from the capital some 800 years ago, it is said to help visitors recuperate their mind and body.

[map P28-D2](#)

Q1 An indoor Japanese style bath with a relaxed atmosphere. Relax and enjoy. Q2 The hotel is located on the shore. It boasts excellent food and scenery. Give it a try.

Feature**A REFRESHING TRIP**

《 A trip to refresh your palate 》

From nagashi-somen noodles to bonito dishes,
enjoy the freshest ingredients from the southern Kagoshima region.
These local foods will give you energy for the day.

**no.01****Cafe Cochi**

[*Kanami, Kagoshima*]

This house dates back some 100 years. Try some delicious curry and pasta as you relax here.




This cafe is situated in a renovated old house for a low-key appearance



A traditional Japanese house. Relax in this laid-back atmosphere.

[map P30-C3](#)

**no.02****Happa DELI**

[*Kanami, Okuma*]

This house-style cafe restaurant serves delicious food. They use only Minamiosumi ingredients.
[map P32-C2](#)

01 Near Suwa-jinja Shrine and its side-by-side torii gates, **02** You can enjoy the warmth of the wood inside. It also sells sundries.

no.03**Ajidokoro Ichifuku**

[*Kakurazaki*]

Offers bonito unloaded at Makurazaki Port, as well as "Kagobuta Pork" and "Makurazaki Beef." Everything delicious in Makurazaki can be found here!
[map P28-C1](#)



01 A large, three story shop in front of JR Makurazaki Station, **02** There are plenty of seats available inside. Relax and enjoy





no.04


Tosenkyo Somen Nagashi

[*Ibusuki*]

Cool down during the hot Kagoshima summer with nagashi-somen noodles. This was the first place to feature noodles flowing in circulating water. There's a hot menu for winter as well.

[map P31-A4](#)

01 Tosen-kyo Gorge is home to a huge spring. 02 There's a shrine at the water's source. 03 There are circular tables in the restaurant.



no.06

Cafe terrace Hananoki

[*Hinanawi Ozumi*]

A cafe on a farm. Enjoy a meal in a pastoral setting. Offers dishes using farm-raised vegetables and pork.

[map P32-C2](#)

01 Near the entrance of the farm. You can look out over the farm from the terrace. 02 Relax in a pastoral farm setting.

no.05


Taki-an

[*Hinanawi Kuchin*]

Try some simple, powerful cuisine just like the samurai ate! Try traditional Kagoshima cuisine at this samurai residence in Chiran.

[map P30-C3](#)

01 Overflowing with Japanese atmosphere. Enjoy the view of the garden while enjoying your meal. 02 There is also a two-family thatched roof house (Taki family residence) on-site.



no.07

Yakiniku Jirocho

[*Hinanawi Satsuma*]

The soft, succulent meat is excellent. The butcher-run yakiniku restaurant also offers top quality wagyu beef.

[map P29-C5](#)

01 The shabu-shabu with Ise lobster broth is exquisite. Reservations are needed for the nabe stew. 02 The restaurant has a welcoming vibe. The lunch menu is also popular.

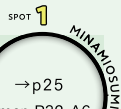


Recommended Tour Courses

Experience an out-of-the-ordinary journey and travel around majestic sights and power spots to refresh both mind and body.

2-DAY, 1-NIGHT COURSE

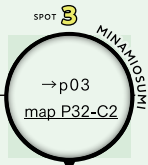
The Tokimi-don is rice topped with plenty of sashimi-style raw fish freshly caught that day.



Cape Sata-misaki

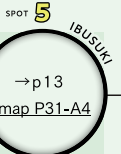


Shokuji-dokoro Tokimi
map P32-A4



Ogawa Falls

The southernmost tip of Satsuma Peninsula. At Ryuga-jinja Shrine, prayers are written on shells before they're offered.



Tosenkyo Somen Nagashi

Umi-no-ike, surrounded by a reef, is impressive. There is also a seahorse farm in the park.



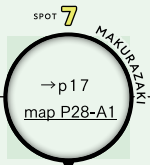
Nagasakibana /
Ryugu-jinja Shrine
map P31-B6



A Japanese inn with a 100-year history. You're welcomed with kaiseki-style cuisine made with local ingredients.



Bandokorobana Nature Park /
Seahorse House
map P30-C6, P30-B6

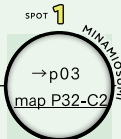


Satsuma Shuzo
Kedogawa Distillery
- Meijigura



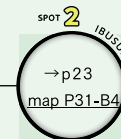
Ryori-ryokan
Matsuya Ryokan
map P29-D2

1-DAY COURSE



Ogawa Falls

An observatory where the beautiful waters of Bonotsu stretch out below.

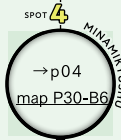


Lake Ikeda-ko

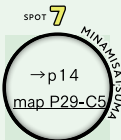


Ocha-kaido Yutorikan
map P30-C5

Offers a buffet lunch using local fresh fish. For dinner, there's Berkshire pork shabu-shabu and other dishes.



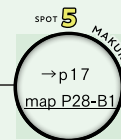
Kamafuta-jinja Shrine



Yakiniku
Jirocho



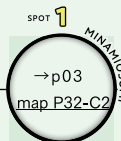
Marukizaki Observatory
map P29-B5



Makurazaki
Osakana Center

HALF-DAY COURSE

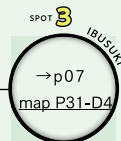
Famous for the Katsubushi Ramen, topped with dried bonito from Ibusuki-Yamagawa.



Ogawa Falls



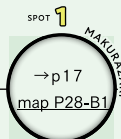
TAKETORA
map P31-D4



Sand Bath Hall
Saraku

HALF-DAY COURSE

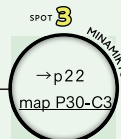
You can take a tour of the whiskey distillery and sample their drinks. The bar and shop Hojo uses the traditional Hombo residence.



Makurazaki
Osakana Center



Hombo Shuzo
Mars Tsunuki Distillery
map P29-D4



Chiran Samurai
Residence Gardens

RECOMMENDED SPOTS

[MAKURAZAKI]

There is a lot of bonito to unload at the Makurazaki Fishing Port, which is Japan's number one producer of dried bonito.

There's also an active livestock and farming industry, with pastoral countryside scenes everywhere.

Bonito!



02

[**Satsuma Shuzo Kedogawa Distillery - Meijigura**]

♡ Experience shochu culture in this century-old storehouse. They follow traditional shochu brewing ways.

[map P28-A1](#)



01

[**Makurazaki Osakana Center**]

♡ The fish market at Makurazaki Fishing Port. You'll find fresh seafood, dried bonito, etc. There's a restaurant with a view on the 2nd floor.

[map P28-B1](#)



Shochu!!



03

[**Rows of Illuminated Chrysanthemum Greenhouses**]

♡ Makurazaki is a major producer of artificial light-grown chrysanthemums. Shining light on them at night delays the bloom. They are lit up from May to August. [map P28-B6](#)



Chrysanthemums!



04

[**Makurazaki Tea Fields**]

♡ There are rows upon rows of tea fields in eastern Makurazaki. Vast swaths of green are divided up in an orderly fashion along a straight road. It's spectacular!

[map P28-C5](#)



Tea plantations!



05 [**JR Makurazaki Station**]

♡ The first and last station in the south. This wooden station's hexagonal roof has a distinctive design. There's a lot of fun to be had in the station square.

[map P28-C1](#)



RECOMMENDED SPOTS

[MINAMISATSUMA]

Minamisatsuma City is located on the southwestern coast of the Satsuma Peninsula. Its views of the ocean are impressive. It has vast sandy beaches and an inlet with complex terrain.



02

[Fukiagehama Kaihin Park - Cycling Terminal Rin-rin]

📍 Taking a leisurely bike ride is fun. There is a bike path in the park, and you can rent bicycles here.

[map P29-C2](#) [map P29-D2](#)



01

[Fukiagehama - Sand and Flower Festa]

📍 This event has been held every May since 1987. You'll find sand sculptures here. The nighttime illumination is fantastic. [map P29-D2](#)



cycling!



03

[Kasasa Ebisu]

📍 Lodgings by the sea. From sea kayaking and fishing to a sunset cruise, experience the Kasasa Sea to the fullest.

[map P29-A3](#)



Sunset cruise!



04

[Herb & Cafe Restaurant Yu]

📍 A cafe restaurant situated in a 100 year old house. Try cuisine bursting with herb flavor. [map P29-D3](#)



Herbs!



05 [Ganjin Memorial Hall & James Bond Shooting Location Monument]

📍 In 754, the high priest Ganjin of the Tang Dynasty overcame five failed attempts to cross the ocean by boat (and blindness) to finally land in Akime, Bonotsu. There is a monument hall where he landed, and an introduction to his achievements. And nearby there is a monument to the James Bond film *You Only Live Twice*, which was released in 1967. [map P29-B4](#)



A REFRESHING TRIP RECOMMENDED SPOTS

[MINAMIKYUSHU]

Endless scenes of pastoral landscapes.

Known as one of Japan's leading tea producing regions.

The town still retains its historic feel.



02

[Kawanabe Buddhist Altar and Crafts Center]

📍 Kawanabe is a Buddhist altar producing region. You can try the traditional techniques of chasing (metal carving) and lacquering used in altar production.

[map P30-B3](#)



01

[Fukiage-an Teuchisoba-dojo Sanryokan]

📍 Try soba noodle making. Learn to make delicious noodles from an expert. You can eat the noodles you make right there.

[map P30-C3](#)



Traditional crafts!



03

[Kiyomizu Iwaya Park]

📍 A famous spot for cherry blossoms and autumn leaves. You can also see Buddhist figures carved in the rock face (magaibutsu). The garden cafe also uses Kawanabe Buddhist altar techniques. [map P30-B2](#)



Carved Buddha!




04

[Chiran Samurai Residence Gardens]

📍 A neighborhood for samurai. Orderly streets from the 18th century still remain, and seven Japanese gardens here have been designated national places of scenic beauty. [map P30-C3](#)



Samurai residence!



05 [Hatanosato Midorikan / Chiran Tea]

📍 Has the largest tea plantation area and tea production volume of any municipality in Japan. You can try hand rolling tea leaves, and you will learn how to brew a delicious cup of Japanese tea.

[map P30-B4](#) [map P30-D5](#)



Cha-bakken-oka
[Takatsuka Hill]

A REFRESHING TRIP

RECOMMENDED SPOTS

[IBUSUKI]

A dynamic natural landscape whose terrain was formed by a volcano. There are also a lot of hot springs. You'll see flowers blooming here and there.



02

[Lake Ikeda-ko]

A crater lake 15 kilometers around. Seasonal flowers add color to the lakeside. An imaginary creature called Issy is also said to live here.

[map P31-B4](#)



ISSY!!

01

[Kuwanomi]

A textile studio where you can learn about silk. Silk goods crafted here are also for sale. You can try making a hand-woven silk coaster.

[map P31-C3](#)



03

[JR Nishi-Oyama Station]

Japan's southernmost JR station. The pastoral scenes and view of Mt. Kaimon-dake are beautiful. The yellow mailbox also stands out.

[map P31-B5](#)



Southern most JR station



Seiryu-ji Temple



04

[Fudosan Seiryu-ji Temple]

There is a full-fledged Buddhist temple complex here, and the Japanese garden created by the priests is splendid. The area is ablaze with seasonal colors, from cherry blossoms in spring to variegated leaves in autumn.

[map P31-B2](#)



05

[Mango no Mori]

They grow mellow, sweet mangoes as well as other tropical fruits. Their parfaits and other sweets are also popular.

[map P31-B6](#)



RECOMMENDED SPOTS

[MINAMI OSUMI]

Situated in the southernmost point on the mainland.

You can find subtropical plants here.

The majestic natural views give the feeling of an unexplored land.



02

[Cape Sata-misaki]

Leave the path overgrown with southern plants and head to the tip of the cape. You'll see the vast ocean stretching out before you.

[map P32-A6](#)



01

[Satadei Semi-submersible Underwater Observation Boat]

You can see what Cape Sata-misaki looks like underwater. Corals live in the clear ocean waters, and you will find tropical fish and sea turtles swimming around. [map P32-A6](#)



Cape Sata!



03

[Minamiosumi Tourism and Exchange Hall -Nantan Market]

Located near Nejime Port, the market sells local Minamiosumi products. They also sell soft serve ice cream using tankan tangerines, a local specialty.

[map P32-B2](#)



04

[Suwa-Jinja Shrine]

Bright red torii gates stand in harmony side-by-side. Because of this, the shrine is viewed as beneficial for a happy marriage and for finding a partner.

[map P32-C2](#)



05

[Panorama Park Nishiharadai]

The clear blue skies and ocean fill your view on a sunny day. You can look down on Kinko-wan Bay from the overlook for a commanding view of Sakurajima, Mt. Kaimon-dake, and Cape Sata-misaki. [map P32-C3](#)



ACCESS

Accessing Kagoshima from within Japan

[By Air]

Flight time to Kagoshima Airport

- Tokyo (Narita) approx. 1 hr 55 min
- Tokyo (Haneda) approx. 1 hr 50 min
- Osaka (Itami) approx. 1 hr 15 min
- Kansai approx. 1 hr 05 min
- Fukuoka approx. 55 min
- Taipei (Taipei) approx. 2 hr 10 min
- Hong Kong approx. 3 hr

From Kagoshima Airport to
JR Kagoshima-Chuo Station:
approx. 40 min to 60 min by airport bus

*The flight time for each means of
transportation differs depending on
the flight/route traffic.

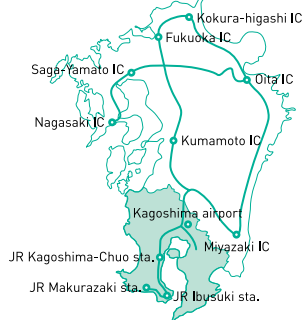


[Shinkansen / JR]

Train time to Kagoshima-chuo Station

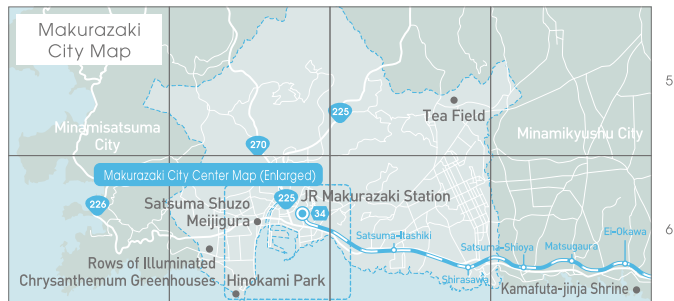
- Tokyo 6 hr 29 min
- Shizuoka 5 hr 45 min
- Nagoya 4 hr 50 min
- Kyoto 4 hr 14 min
- Shin-Osaka 3 hr 41 min
- Shin-Kobe 3 hr 29 min
- Okayama 2 hr 55 min
- Hiroshima 2 hr 20 min
- Shin-Yamaguchi 2 hr 3 min
- Kokura 1 hr 36 min
- Hakata 1 hr 16 min
- Oita approx. 3 hr
- Nagasaki approx. 3 hr
- Kumamoto 43 min

From Kyushu to Kagoshima



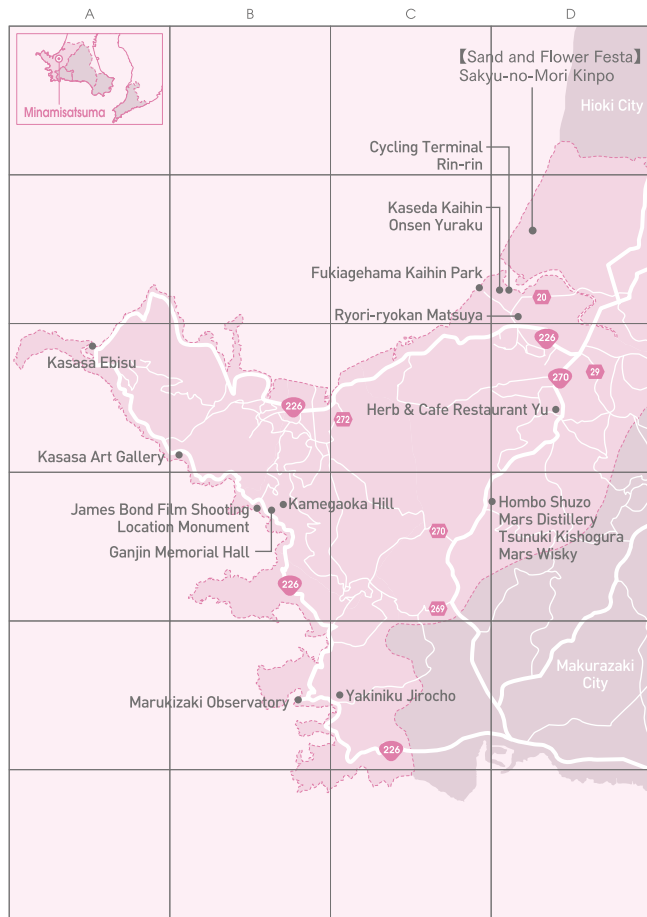
[Makurazaki]

- Airport bus : Kagoshima Airport → Makurazaki (approx. 1 hr 45 min)
- JR : Kagoshima-Chuo Station → Makurazaki Station (approx. 2 hr 30 min)
- Bus : Kagoshima-Chuo Station → Makurazaki (approx. 1 hr 40 min)



[Minamisatsuma]

Airport bus : Kagoshima Airport → Kagoshima Airport → Kaseda (approx. 1 hr 15 min)
 Bus : Kagoshima-Chuo Station → Kagoshima-Chuo Station → Kaseda (approx. 1 hr 20 min)



[Minamikyushu]

Bus : Kagoshima-Chuo Station → Chiran (approx. 1 hr 20 min)
 Car : Kagoshima I.C. → Chiran (approx. 1 hr)



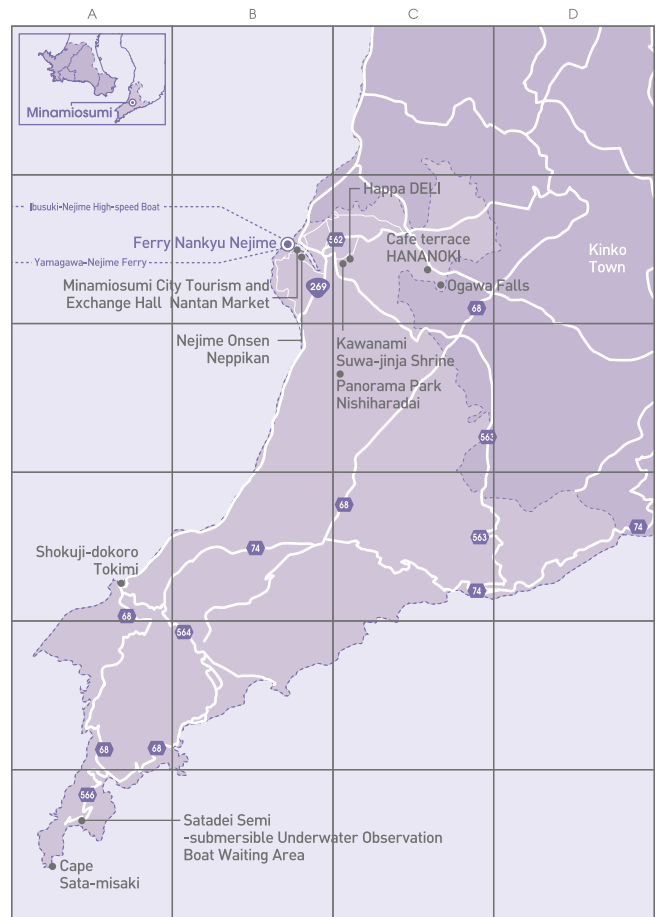
[Ibusuki]

Airport bus : Kagoshima Airport → Ibusuki Station (approx. 1 hr 35 min)
 JR : Kagoshima-Chuo Station → Ibusuki Station (approx. 1 hr 20 min)
 Bus : Kagoshima-Chuo Station → Ibusuki Station (approx. 1 hr)



[Minamiosumi]

Bus/Ferry : Kagoshima-Chuo Station → Kamoike Port (approx. 30 min) → Tarumizu Port (approx. 35 min) → Nejime (approx. 1 hr)
 Ferry : Yamagawa Port → Nejime Port (approx. 50 min)
 High-speed Boat : Ibusuki Port → Nejime Port (approx. 20 min)



[Index]

| Makurazaki City

Hinokami Park (→ P6)

612 Hinokamimisaiki-cho, Makurazaki-shi
☎0993-72-1111 (Makurazaki City Fisheries, Commerce, and Industry Section)

Makurazaki Nagisa Onsen (→ P8)

217 Iwado-cho, Makurazaki-shi
☎0993-72-5080

Makurazaki Kanko Hotel Iwato (→ P10)

58 Iwado-cho, Makurazaki-shi
☎0993-72-2343

Ajidoshoro Ichifuku (→ P12)

8 Higashihonmachi, Makurazaki-shi
☎0993-72-3347

Satsuno Shuzo Kedogawa Distillery - Meijigura (→ P15,17)

26 Tagemahonmachi, Makurazaki-shi
☎0120-467-355

Makurazaki Osakana Center (→ P16,17)

33-1 Matsuno-cho, Makurazaki-shi
☎0993-73-2311

Rows of Illuminated Chrysanthemum Greenhouses (→ P18)

Makurazaki City
☎0993-72-1111 (Makurazaki City Fisheries, Commerce, and Industry Section)

Tea Field (→ P18)

Makurazaki City
☎0993-72-1111 (Makurazaki City Fisheries, Commerce, and Industry Section)

JR Makurazaki Station (→ P18)

6 Higashihonmachi, Makurazaki-shi
☎0993-72-1111 (Makurazaki City Fisheries, Commerce, and Industry Section)

| Minamisatsuma City

Kamegaoka Hill (→ P5)

Kamegaoka, Oura-cho, Minamisatsuma-shi
☎0993-53-2111 (Minamisatsuma City Tourism and Exchange Section)

Kasasa Art Gallery (→ P5)

8666-1 Akogi, Kasasa-cho, minamisatsuma-shi
☎0993-63-0990

Kaseda Kaihin Onsen Yuraku (→ P10)

1952-2 Kaseda-takahashi, Minamisatsuma-shi
☎0993-52-0226

Yakiniku Jirocho (→ P14,16)

8840-1 Tomari, Bonotsu-cho, Minamisatsuma-shi
☎0993-67-1470

Ryori-ryokan Matsuya Ryokan (→ P15)

5636 Kaseda-tojinbara, Minamisatsuma-shi
☎0993-52-2710

Marukizaki Observatory (→ P16)

Tomari, Bonotsu-cho, Minamisatsuma-shi
☎0993-53-2111 (Minamisatsuma City Tourism and Exchange Section)

Hombo Shuzo Mars Tsunuki Distillery (→ P16)

6594 Kaseda-Tsunuki, Minamisatsuma-shi
☎0993-55-2110

Fukiagehama - Sand and Flower Festa (→ P19)

Sakyu-no-Mori Kingo, 3075-4 Takahashi, Kingo-cho, Minamisatsuma-shi
☎0993-53-2111 (Minamisatsuma City Tourism and Exchange Section)

Cycling Terminal Rin-rin (→ P19)

1952-2 Kaseda-takahashi, Minamisatsuma-shi
☎0993-53-8739

Fukiagehama Kaihin Park (→ P19)

1936-2 Kaseda-takahashi, Minamisatsuma-shi
☎0993-52-0910

Kasasa Ebisu (→ P20)

14847-1 Kataura, Kasasa-cho, Minamisatsuma-shi
☎0993-59-5020

Herb & Cafe Restaurant Yu (→ P20)

1271 Kaseda-uchiyamada, Minamisatsuma-shi
☎0993-53-2158

Ganjin Memorial Hall (→ P20)

225-2 Akime, Bonotsu-cho, Minamisatsuma-shi
☎0993-68-0288

James Bond Film Shooting Location Monument (→ P20)

Akime, Bonotsu-cho, Minamisatsuma-shi
☎0993-53-2111 (Minamisatsuma City Tourism and Exchange Section)

| Minamikyushu City

Kamafuta-jinja Shrine (Iate-hyozu-jinja) (→ P4,16)

6827 Beppu, Ei-cho, Minamikyushu-shi
☎0993-38-2127 (Kamafuta-jinja Shrine Management Steering Committee)

Kawanabe Onsen (→ P8)

6180 Hirayama, Kawanabe-cho, Minamikyushu-shi
☎0993-56-1339

Cafe Cochi (→ P11)

93 Kori, Chiran-cho, Minamikyushu-shi
☎0993-76-8255

Taki-an (→ P13)

6329 Kori, Chiran-cho, Minamikyushu-shi
☎0993-83-3186

Bondokorobana Nature Park / Seahorse House (→ P15)

5202 Beppu, Ei-cho, Minamikyushu-shi
☎0993-83-2511 (Minamikyushu City Commerce, Industry, and Tourism Section)

Ocha-kaido Yutorikan (→ P16)

8601-1 Kami-beppu, Ei-cho, Minamikyushu-shi
☎0993-28-2111

Chiran Samurai Residence Gardens (→ P16,P22)

13731-1 Kori, Chiran-cho, Minamikyushu-shi
☎0993-58-7878

Teuchisoba-dojo Sanryokan (→ P21)

17314 Kori, Chiran-cho, Minamikyushu-shi
☎0993-83-1555

Kawanabe Buddhist Altar and Crafts Center (→ P21)

6140-4 Hirayama, Kawanabe-cho, Minamikyushu-shi
☎0993-56-0240

Kiyomizu Iwaya Park (→ P22)

3882 Kiyomizu, Kawanabe-cho, Minamikyushu-shi
☎0993-56-5465

Hatanosato Midorikan (→ P15)

15025-8 Makinouchi, Ei-cho, Minamikyushu-shi
☎0993-36-3911

| Ibusuki City

Chiringashima Island (→ P4)

Nishikata, Ibusuki-shi
☎0993-22-2111 (Ibusuki City Tourism Section)

Mt. Kaimon-dake (→ P6)

Kaimonjyusho, Ibusuki-shi
☎0993-32-5566 (Kaimon Sanroku Fureai Park)

Sand Bath Hall Saraku (→ P7,P16)

5-25-18 Yunohama, Ibusuki-shi
☎0993-23-3900

Tamatebako Onsen (→ P9)

3292 Yamagawa-fukumoto, Ibusuki-shi
☎0993-35-3577

Tosenkyo Somen Nagashi (→ P13, P15)

5967 Kaimonjyusho, Ibusuki-shi
☎0993-32-2143

Nagasakibana / Ryugu-jinja Shrine (→ P15)

Nagasakibana, Yamagawa-okachogamizu, Ibusuki-shi
☎0993-22-2111 (Ibusuki City Tourism Section)

Lake Ikeda-ko (→ P16, P23)

Ikeda, Ibusuki-shi
☎0993-22-2111 (Ibusuki City Tourism Section)

TAKETORA (→ P16)

1-1-13 Omure, Ibusuki-shi
☎0993-22-5338

Kuwanomi (→ P23)

532-2 Higashikata, Ibusuki-shi
☎0993-26-4811

JR Nishi-Oyama Station (→ P24)

602 Yamagawa-oyama, Ibusuki-shi ☎0993-34-0132 (Kaimon Market Kyutaro) ☎0993-22-2111 (Ibusuki City Tourism Section)

Fudosan Seiryu-ji Temple (→ P24)

1874-9 Komaki, Ibusuki-shi
☎0993-26-2306

Mango no Mori (→ P24)

1332-4 Yamagawa-okachogamizu, Ibusuki-shi
☎0993-35-0032

| Minamiosumi Town

Ogawa Falls (→ P3, P15, P16)

Nejime-kawakita, Minamiosumi-cho, Kimotsuki-gun
☎0994-24-3115 (Minamiosumi Town Tourism Section)

Nejime Onsen Neppikan (→ P9)

732 Nejime-kawaminami, Minamiosumi-cho, Kimotsuki-gun
☎0994-24-5300

Happa DELI (→ P12)

5024 Nejime-kawaminami, Minamiosumi-cho, Kimotsuki-gun
☎0994-24-5700

Café terrace HANANOKI (→ P14)

9445-7 Nejime-kawakita, Minamiosumi-cho, Kimotsuki-gun
☎0994-25-1088

Shokuji-dokoro Tokimi (→ P15)

3931-2 Sata-izashiki Minamiosumi-cho, Kimotsuki-gun
☎0994-26-0663

Cape Sata-misaki (→ P15, P25)

413-5 Sata-magome, Minamiosumi-cho, Kimotsuki-gun
☎0994-27-3151 (Satamisaki Park Tourist Information Center)

Satodei Semi-submersible Underwater Observation Boat (→ P25)

[Departure/Arrival] 488-4 Sata-magome, Minamiosumi-cho, Kimotsuki-gun
☎0994-27-3355

Minamiosumi Town Tourism and Exchange Hall Nanton Market (→ P26)

718-38 Nejime-kawaminami, Minamiosumi-cho, Kimotsuki-gun
☎0994-28-1866

Suwa-jinja Shrine (→ P26)


5076 Nejime-kawaminami, Minamiosumi-cho, Kimotsuki-gun
☎0994-24-2639

Panorama Park Nishiharadai (→ P26)

Nejime-yokobeppu, Ibusuki-shi, Kimotsuki-gun
☎0994-24-3115 (Minamiosumi Town Tourism Section)

SOUTHERN KAGOSHIMA GUIDE BOOK

A REFRESHING TRIP



A REFRESHING TRIP

MAKURAZAKI / MINAMISATSUMA / MINAMIKYUSHU
IBUSUKI / MINAMIOSUMI

SOUTHERN KAGOSHIMA GUIDE BOOK

[Contact]

Southern Kagoshima Tourism and Distribution Executive Committee TEL.0993-72-1111

[Makurazaki City Fisheries, Commerce, and Industry Section] TEL.0993-72-1111

[Minamisatsuma City Tourism and Exchange Section] TEL.0993-53-2111

[Minamikyushu City Commerce, Industry, and Tourism Section] TEL.0993-83-2511

[Ibusuki City Tourism Section] TEL.0993-22-2111

[Minamiosumi Town Tourism Section] TEL.0994-24-3115